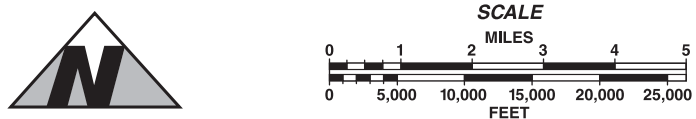


SANITATION DISTRICTS OF LOS ANGELES COUNTY

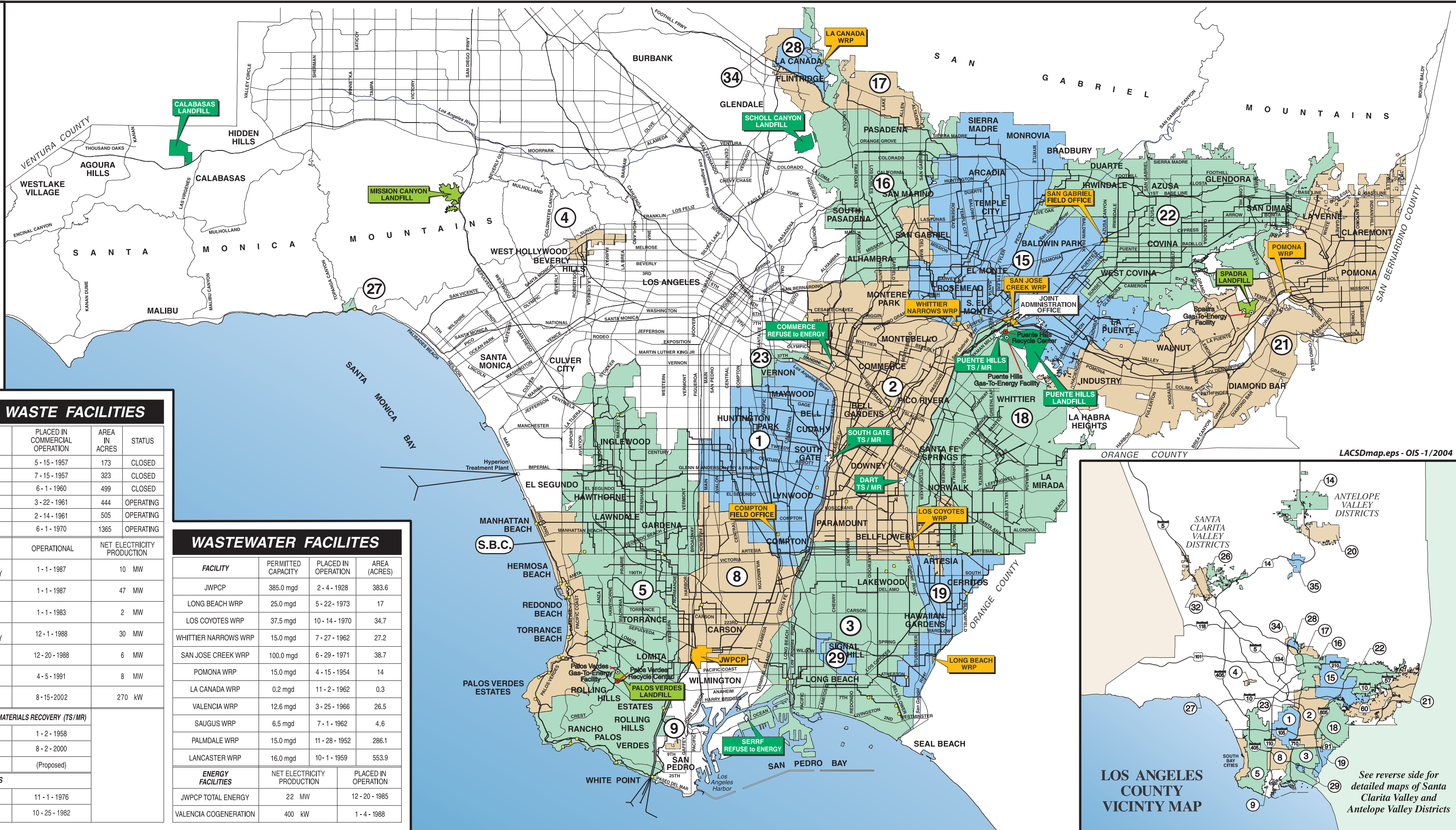
LEGEND

- SANITATION DISTRICT NUMBER ②
- JOINT ADMINISTRATION OFFICE (JAO) □
- MAIN TRUNK SEWERS —
- PUMPING PLANTS ●
- WATER RECLAMATION PLANTS (WRP) MAINTENANCE FACILITIES and JOINT WATER POLLUTION CONTROL PLANT (JWPCP) ■
- CLOSED SANITARY LANDFILLS ■
- OPEN SANITARY LANDFILLS ■
- GAS-TO-ENERGY FACILITIES ⊙
- REFUSE-TO-ENERGY FACILITIES ◇
- RECYCLING CENTERS ●
- RESOURCE TRANSFER STATION / MATERIALS RECOVERY FACILITY (TS / MR) ☆



COPYRIGHT 2000, All Rights Reserved

The information contained herein is the proprietary property of the following owners supplied under license and may not be reproduced except as licensed by Digital Map Products; Thomas Bros. Maps



DISTRICTS DATA

DIST. NO.	DATE OF FORMATION	PLACED IN OPERATION	AREA SQ. MILES	POPULATION 2002	NUMBER OF CITIES	MILES OF DISTRICT SEWERS	PUMP STA.	WASTEWATER MANAGEMENT
S.B.C.	12-24-23	9-12-26	14.767	109,327	8	17.19	8	JOINT OUTFALL SYSTEM
1	11-17-24	2-13-28	41.638	513,905	11	77.89	4	JOINT OUTFALL SYSTEM
2	2-25-24	2-13-28	75.937	625,183	20	131.56	1	JOINT OUTFALL SYSTEM
3	5-19-24	5-20-48	52.063	478,944	6	28.19	5	JOINT OUTFALL SYSTEM
4	3-17-24	12-9-26	1.936	36,747	3	6.20	0	LA CITY SEWERAGE SYSTEM
5	3-31-24	2-13-28	87.924	674,091	15	118.70	8	JOINT OUTFALL SYSTEM
8	9-21-25	2-13-28	31.056	133,495	4	37.17	3	JOINT OUTFALL SYSTEM
9	8-16-26	5-10-27	0.215	1,413	1	0.00	0	LA CITY SEWERAGE SYSTEM
14	8-31-38	12-2-41	45.482	135,387	2	63.66	0	LANCASTER WRP
15	1-2-45	2-27-48	77.506	568,618	20	63.51	3	JOINT OUTFALL SYSTEM
16	1-2-46	2-27-48	37.290	263,436	5	30.30	0	JOINT OUTFALL SYSTEM
17	1-2-46	11-23-49	7.657	48,788	1	5.36	0	JOINT OUTFALL SYSTEM
18	11-23-48	7-1-50	60.084	312,265	11	64.96	0	JOINT OUTFALL SYSTEM
19	3-28-50	5-19-51	14.257	124,812	5	15.29	1	JOINT OUTFALL SYSTEM
20	8-7-51	9-8-52	32.265	97,019	1	41.95	0	PALMDALE WRP
21	11-13-51	8-21-54	82.011	403,945	9	50.58	0	JOINT OUTFALL SYSTEM
22	9-22-53	12-6-54	62.867	327,214	12	80.28	0	JOINT OUTFALL SYSTEM
23	7-10-56	7-14-59	2.530	68	1	0.00	0	JOINT OUTFALL SYSTEM
26	1-2-61	5-10-62	26.105	87,630	1	17.01	0	SANTA CLARITA VALLEY JOINT SEWERAGE SYSTEM
27	4-20-61	4-2-62	0.240	1,336	0	0.35	1	LA CITY SEWERAGE SYSTEM
28	9-14-61	11-2-62	4.117	10,617	1	4.10	0	JOINT OUTFALL SYSTEM
29	9-20-62	11-12-64	2.202	9,863	1	0.38	1	JOINT OUTFALL SYSTEM
32	3-23-65	5-2-66	27.472	63,141	1	18.41	1	SANTA CLARITA VALLEY JOINT SEWERAGE SYSTEM
34	10-31-67		3.943	9,778	1	0.00	0	
35	11-19-70		10.440	13,916	0	0.00	0	
JOINT OUTFALL	2-13-28		657.850	4,614,349	73	462.16	17	
SCVJSS	5-8-84		53.577	150,771	1	7.67	0	
TOTAL			802.004	5,050,938	78	1342.87	53	

SOLID WASTE FACILITIES

SANITARY LANDFILLS	PLACED IN COMMERCIAL OPERATION	AREA IN ACRES	STATUS
PALOS VERDES	5-15-1957	173	CLOSED
SPADRA	7-15-1957	323	CLOSED
MISSION CANYON	6-1-1960	499	CLOSED
SCHOLL CANYON	3-22-1961	444	OPERATING
CALABASAS	2-14-1961	505	OPERATING
PUENTE HILLS	6-1-1970	1365	OPERATING

ENERGY FACILITIES	OPERATIONAL	NET ELECTRICITY PRODUCTION
COMMERCE REFUSE-TO-ENERGY	1-1-1987	10 MW
PUENTE HILLS GAS-TO-ENERGY	1-1-1987	47 MW
PUENTE HILLS GAS TURBINE	1-1-1983	2 MW
SERRF REFUSE-TO-ENERGY	12-1-1988	30 MW
PALOS VERDES GAS-TO-ENERGY	12-20-1988	6 MW
SPADRA GAS-TO-ENERGY	4-5-1991	8 MW
CALABASAS MICROTURBINES	8-15-2002	270 kW

TRANSFER STATION / MATERIALS RECOVERY (TS/MR)	
SOUTHGATE	1-2-1958
DOWNEY DART	8-2-2000
PUENTE HILLS	(Proposed)

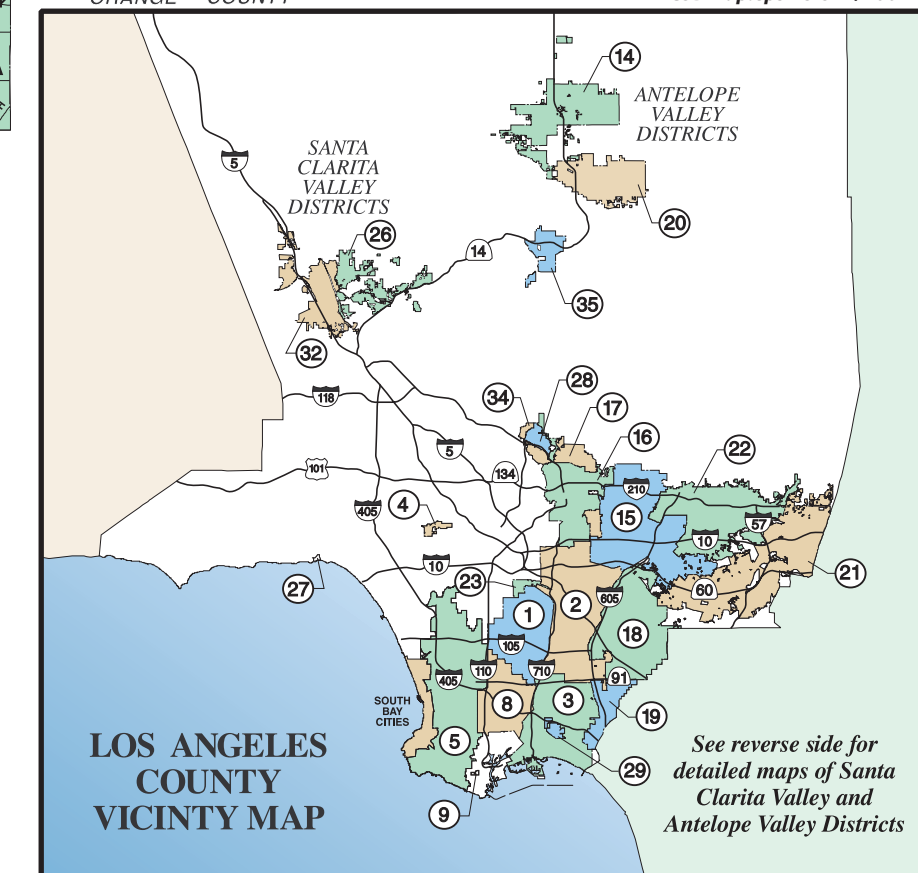
RECYCLE CENTERS	
PALOS VERDES	11-1-1976
PUENTE HILLS	10-25-1982

WASTEWATER FACILITIES

FACILITY	PERMITTED CAPACITY	PLACED IN OPERATION	AREA (ACRES)
JWPCP	385.0 mgd	2-4-1928	383.6
LONG BEACH WRP	25.0 mgd	5-22-1973	17
LOS COYOTES WRP	37.5 mgd	10-14-1970	34.7
WHITTIER NARROWS WRP	15.0 mgd	7-27-1962	27.2
SAN JOSE CREEK WRP	100.0 mgd	6-29-1971	38.7
POMONA WRP	15.0 mgd	4-15-1954	14
LA CANADA WRP	0.2 mgd	11-2-1962	0.3
VALENCIA WRP	12.6 mgd	3-25-1966	26.5
SAUGUS WRP	6.5 mgd	7-1-1962	4.6
PALMDALE WRP	15.0 mgd	11-28-1952	286.1
LANCASTER WRP	16.0 mgd	10-1-1959	553.9

ENERGY FACILITIES	NET ELECTRICITY PRODUCTION	PLACED IN OPERATION
JWPCP TOTAL ENERGY	22 MW	12-20-1985
VALENCIA COGENERATION	400 kW	1-4-1988

ORANGE COUNTY VICINITY MAP LACSDmap.eps - OIS -1/2004



See reverse side for detailed maps of Santa Clarita Valley and Antelope Valley Districts

Figure ES - 1