




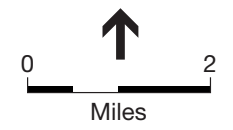
 PWRP (District-owned property)
 USAF Plant 42

 Agricultural Study Area No. 5 (Proposed Site)
 Agricultural Study Area No. 6 (Alternative Site)

 Proposed Storage Reservoir Alternative Locations
 Liquefaction Hazard Zones



Source: Toposcout, 1997; California Department of Conservation; California Geologic Survey; 2003

Final PWRP 2025 Facilities Plan and EIR

Figure 15-4
Liquefaction Hazard Zones