





EXISTING DESIGNATED TRUCK ROUTES INCLUDING


- A. 10th Street West from Avenue P to Avenue M
- B. Sierra Highway from the Antelope Valley Freeway to Avenue M
- C. 50th Street East from Palmdale Blvd. to Avenue M
- D. Avenue M from the Antelope Valley Freeway to 50th Street East
- E. Avenue P from 10th Street West to 50th Street East


 PWRP (District-owned property)


 LAWA

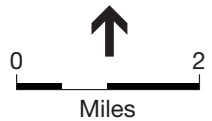
 USAF Plant 42

 Agricultural Study Area No. 5 (Proposed Site)

 Agricultural Study Area No. 6 (Alternative Site)

 Proposed Storage Reservoir Alternative Locations

 Designated Truck Routes



Source: City of Palmdale General Plan, 1993

Final PWRP 2025 Facilities Plan and EIR

Figure 13-2
Palmdale Designated Truck Routes